




446250 000000 446340 000000 446430 000000 446520 000000 446610 000000

Plan to the scale of 1:2500 if printed at A4

1:2,500

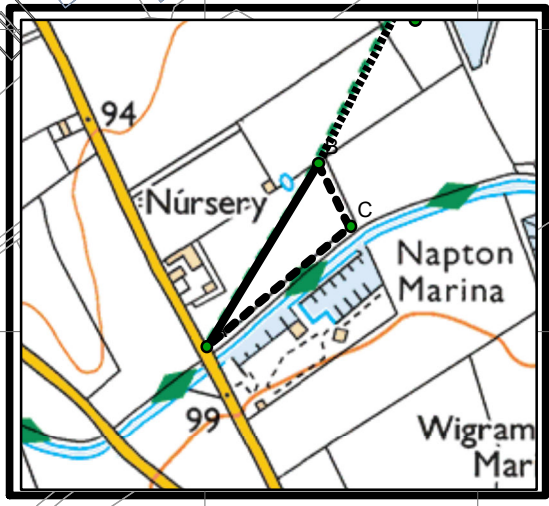
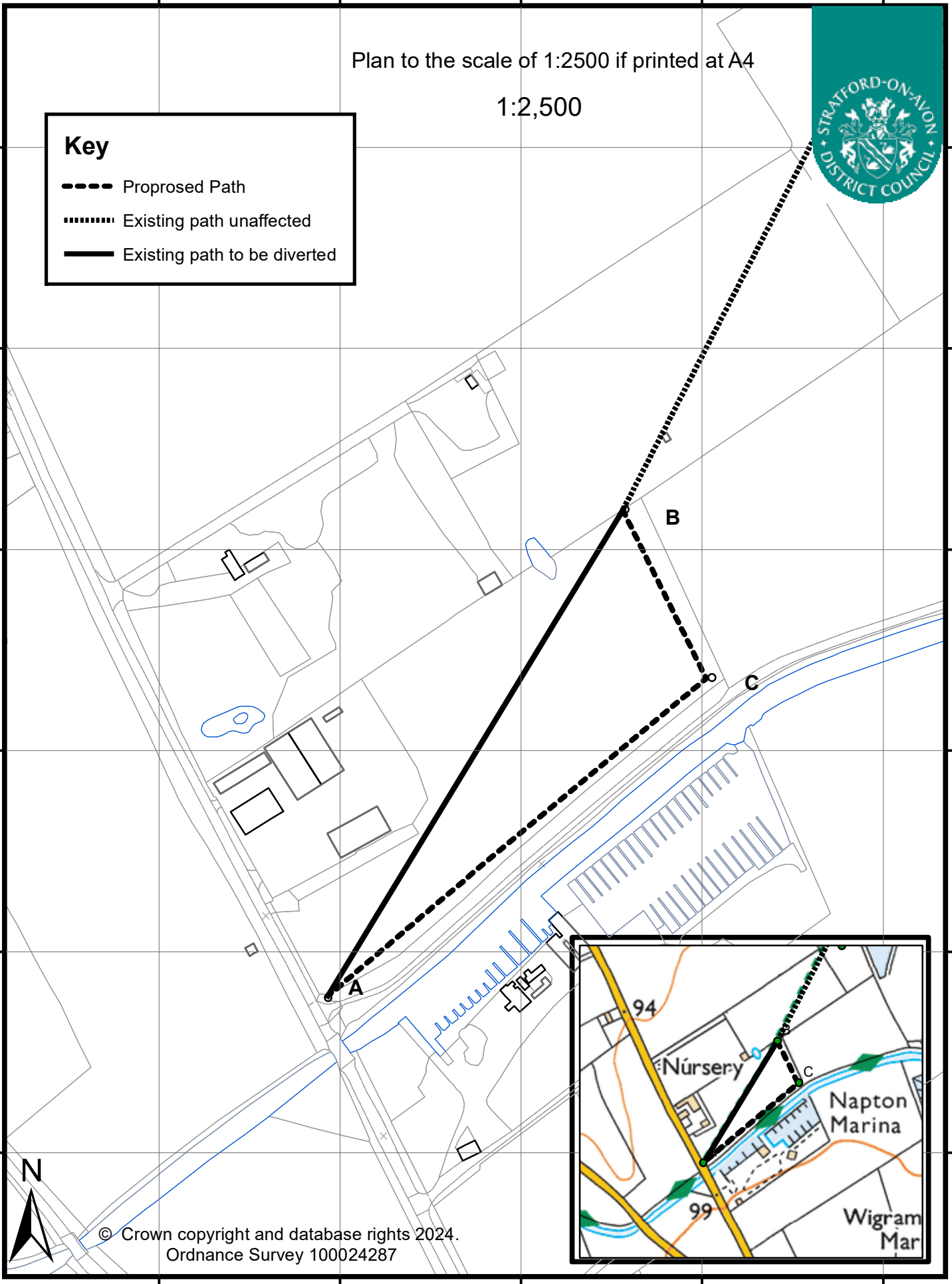


Key

-  Proposed Path
-  Existing path unaffected
-  Existing path to be diverted

262700 000000
262600 000000
262500 000000
262400 000000
262300 000000
262200 000000

262700 000000
262600 000000
262500 000000
262400 000000
262300 000000
262200 000000



© Crown copyright and database rights 2024.
Ordnance Survey 100024287

446250 000000 446340 000000 446430 000000 446520 000000 446610 000000

Town & Country Planning Act 1990 S.257, public footpath SM37 (part of)
Parish of Napton-on-the-Hill
Public Path Diversion Order 2024